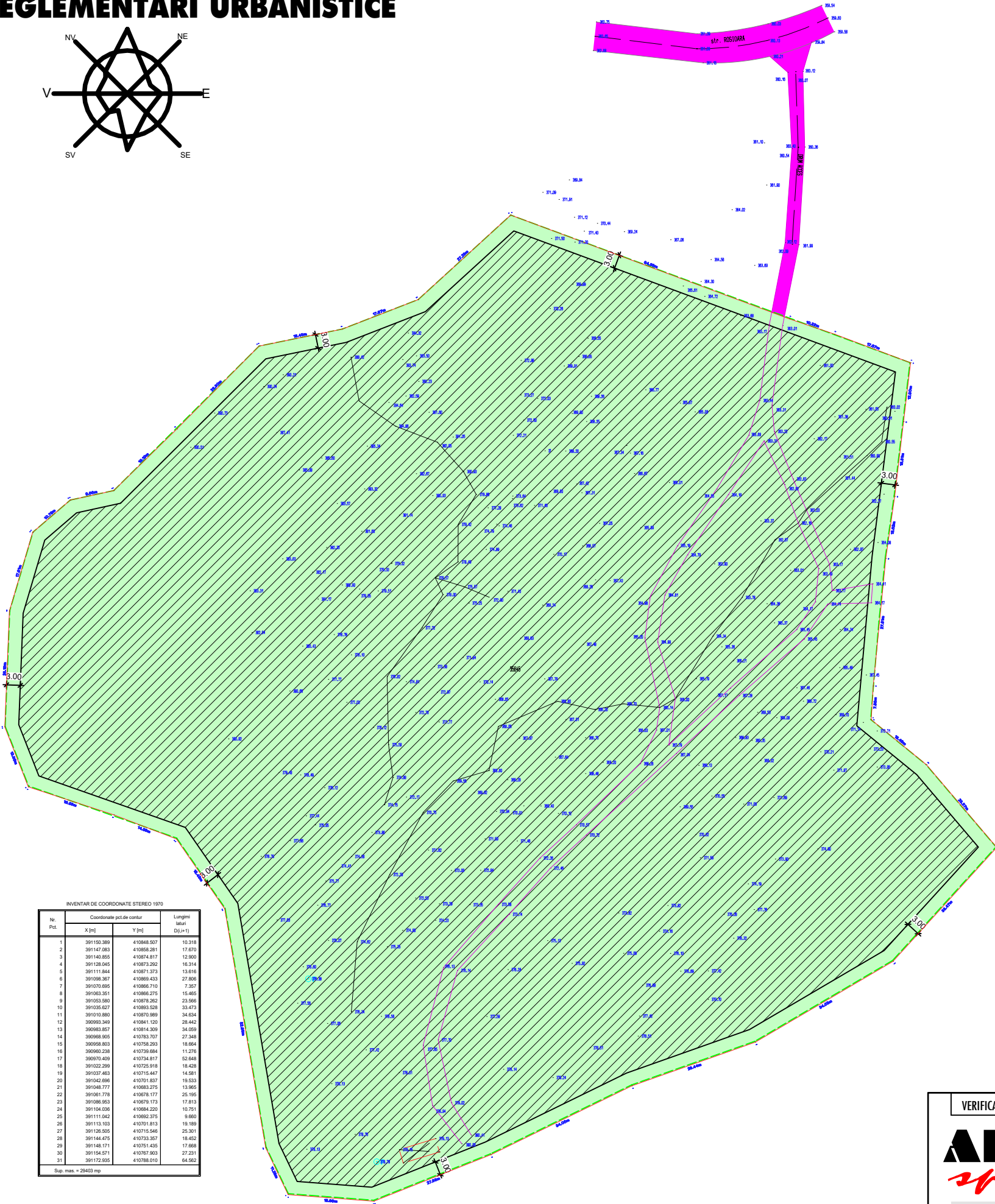
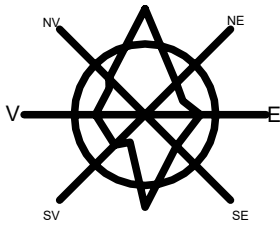


REGLEMENTARI URBANISTICE



INVENTAR DE COORDONATE STEREO 1976

Nr. Pct.	Coordonate pct.de contur		Lungimi latari (Dx=1)
	X [m]	Y [m]	
1	391150.389	410848.507	10.318
2	391147.083	410858.281	17.670
3	391140.885	410874.817	12.990
4	391128.045	410873.292	16.214
5	391111.844	410871.373	13.616
6	391098.367	410869.433	27.900
7	391070.895	410865.710	7.387
8	391063.351	410866.276	15.495
9	391053.580	410878.262	23.596
10	391035.627	410863.528	33.473
11	391010.884	410870.989	34.634
12	390993.349	410841.120	28.442
13	390983.857	410814.309	34.059
14	390968.905	410783.707	27.348
15	390958.803	410758.293	18.664
16	390900.238	410739.684	11.276
17	390970.409	410734.817	52.648
18	391022.299	410725.918	18.428
19	391037.463	410715.447	14.581
20	391042.696	410701.837	19.553
21	391048.777	410683.275	13.965
22	391061.778	410678.177	25.195
23	391086.953	410679.173	17.813
24	391104.026	410684.220	10.751
25	391111.042	410692.375	9.680
26	391113.103	410701.813	19.189
27	391126.505	410715.548	25.381
28	391144.475	410733.357	18.452
29	391148.171	410751.435	17.668
30	391154.671	410767.903	27.231
31	391172.695	410788.010	64.952

Sup. max. = 29403 mp


LEGENDA

Conf. Certificat de urbanism:
- teren situat in extravilan
- pasune, teren liber de constructii
SUPRAFATA TEREN CU NR. CADASTRAL 35645
S=29403.00mp

TERENUL PENTRU CARE SE SOLICITA
INTRODUCERE IN INTRAVILAN S=29403.00mp
TERENUL PENTRU CARE SE SOLICITA SCHIMBAREA
DESTINATIEI IN ZONA DE AGREMENT
S=29403.00mp

- ZONA DE SERVICII SI DEPOZITARE
- ZONA DE CIRCULATIE RUTIERA
- LIMITA TEREN
- ZONA EDIFICABILA

POT MAXIM 15.00%
CUT MAXIM 0.30

VERIFICATOR / EXPERT	NUME	SEMNAURA		
 director arh. ALEXANDRU SUCIU	specificatia	nume	semnatura	
	DIRECTOR	arh. ALEXANDRU SUCIU		
	SEF DE PROIECT	arh. ALEXANDRU SUCIU		
	PROIECTANT	arh. ALEXANDRU SUCIU		
	DESENAT	arh. E. SIMONA MENGONI		
			BENEFICIAR	NR. PROIECT
			U.A.T. BERBESTI	09.2025
			FAZA	
			PUZ	
			DATA	MAI 2025
			AMPLASAMENT	SCARA 1:1000
			Oras Berbesti, sat Rosioara, pct. "Izlaz", jud. Valcea	ARHITECTURA
			PLANSA	PLANSA A03